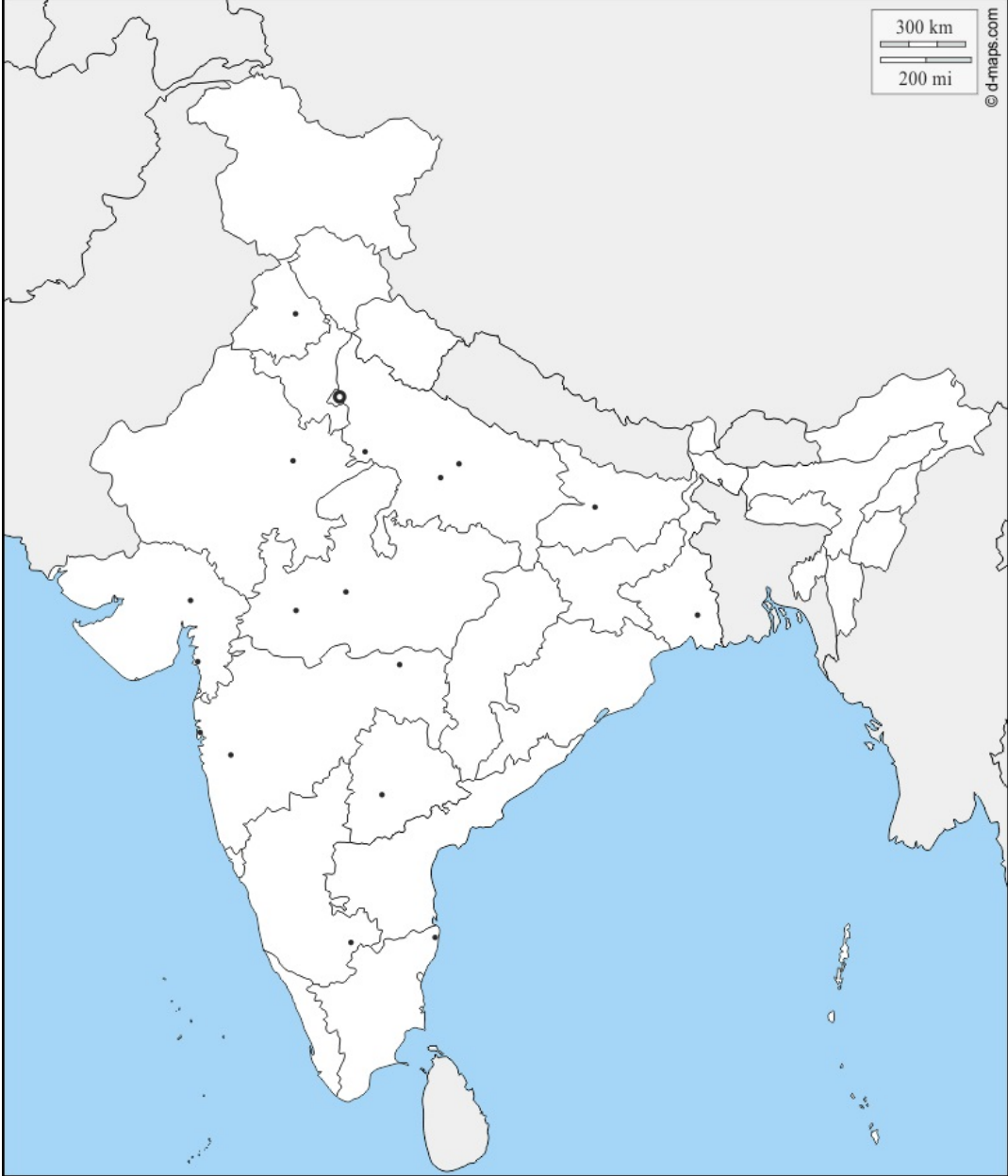
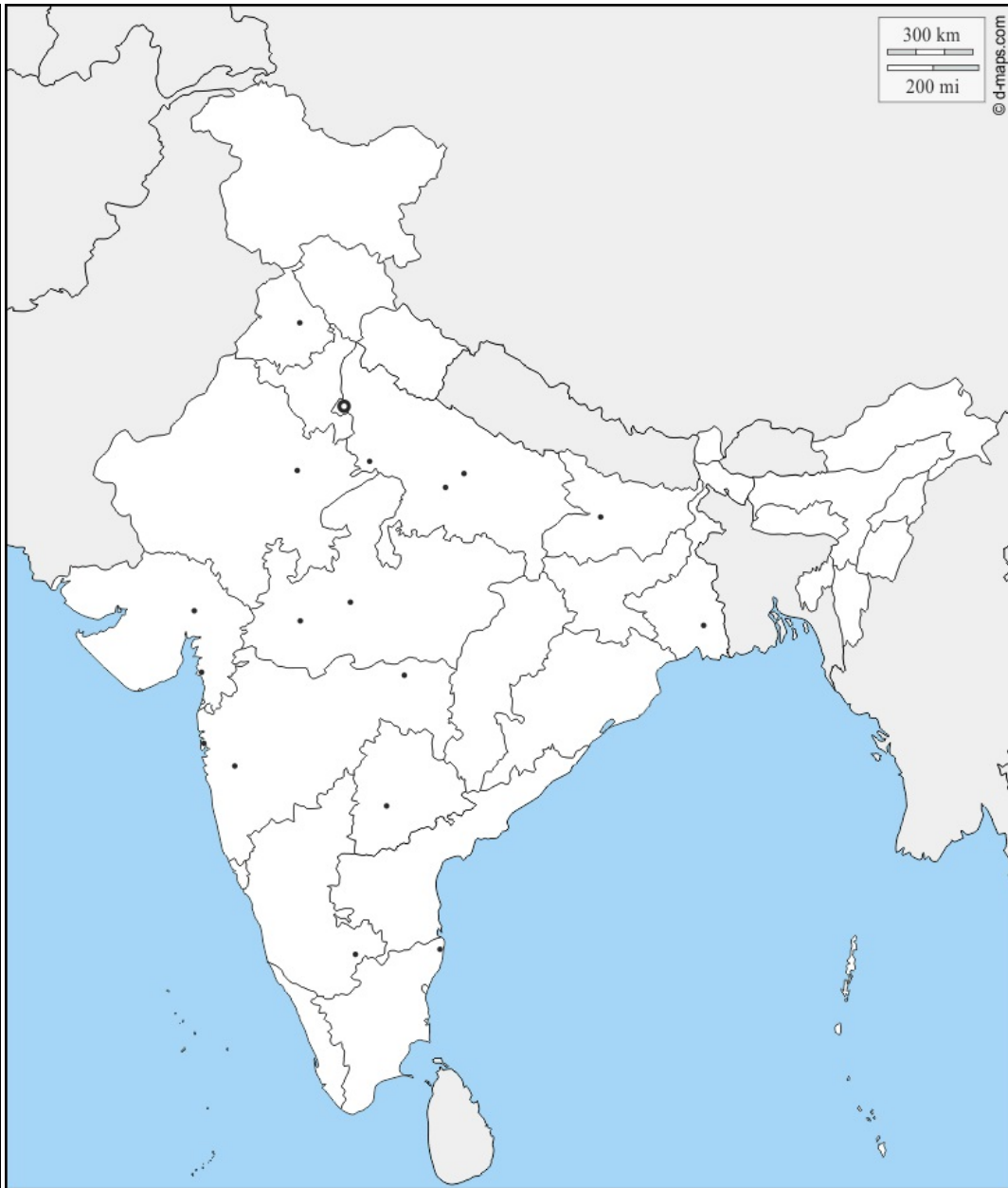


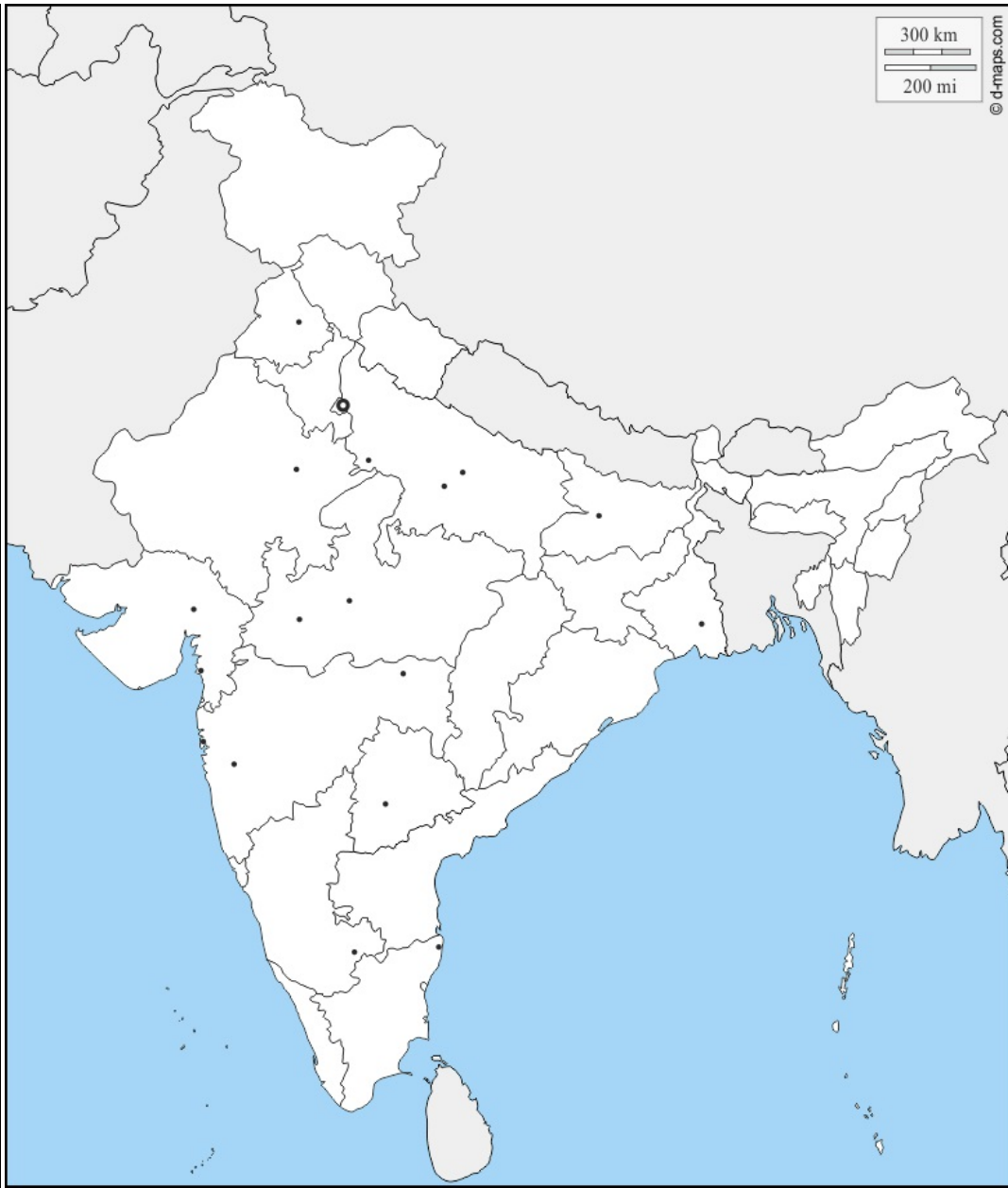


B.A - Odd Sem : End Semester Exam
Academic Year:2020-2021
19BA2102 - Physical and Industrial Geography of India
Set No: 2

Time:		Max.Marks: 100			
S.NO	Answer All Questions	Choice	Options	Marks	CO
1.	Explain about Western Ghats and eastern Ghats.	choice Q-2		10Marks	CO1
2.	Explain about Northern plains and Indian desert.			10Marks	CO1
3.	<p>How do Floods and droughts affect on Environment and Human life? Locate the flood prone and drought prone areas in the map of India.</p> 	choice Q-4		15Marks	CO1
4.	Write Mechanism of Indian monsoons and rainfall patterns. Show 2 branches of monsoon in the map.			15Marks	CO1



5.	Explain about different Types of Farming.	choice Q-6	10Marks	CO2
6.	Explain about Conservation of Wildlife and forest.		10Marks	CO2
7.	Write the importance of Agro based industry with examples.	choice Q-8	15Marks	CO2
8.	Write the importance and conservation of forest.		15Marks	CO2
9.	What are the difficulties in front of Agriculture and Industries?	choice Q-10	10Marks	CO3
10.	Write the types of industries with their examples.		10Marks	CO3
11.	Define Physical and Economical Factors affecting on industrial location. show any 2 industrial regions in the map.	choice Q-12	15Marks	CO3



12.	Explain the advantages and disadvantages of “SEZ” in industrial development.		15Marks	CO3
13.	Explain the term ‘Golden Quadrilateral’	choice Q-14	10Marks	CO4
14.	What are the major problems of the Airways and Roadways?		10Marks	CO4
15.	Explain the importance of trade, transport and communication.	choice Q-16	15Marks	CO4
16.	What is the role of transportation network in economic development		15Marks	CO4

[object HTMLDivElement]